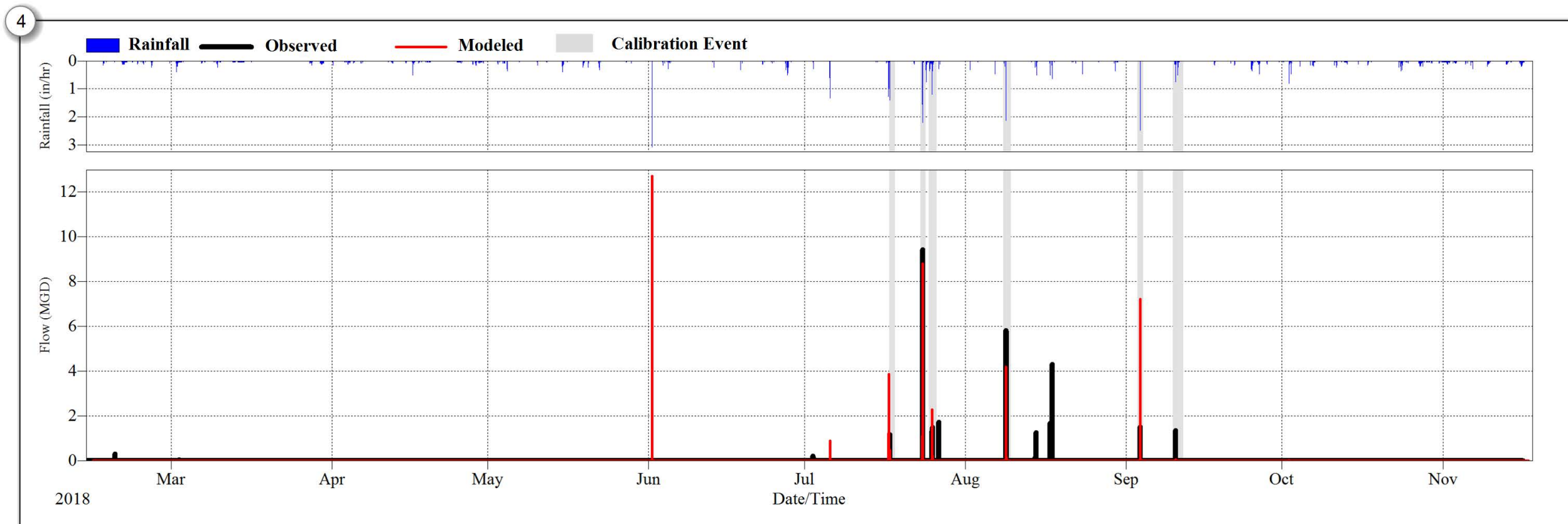
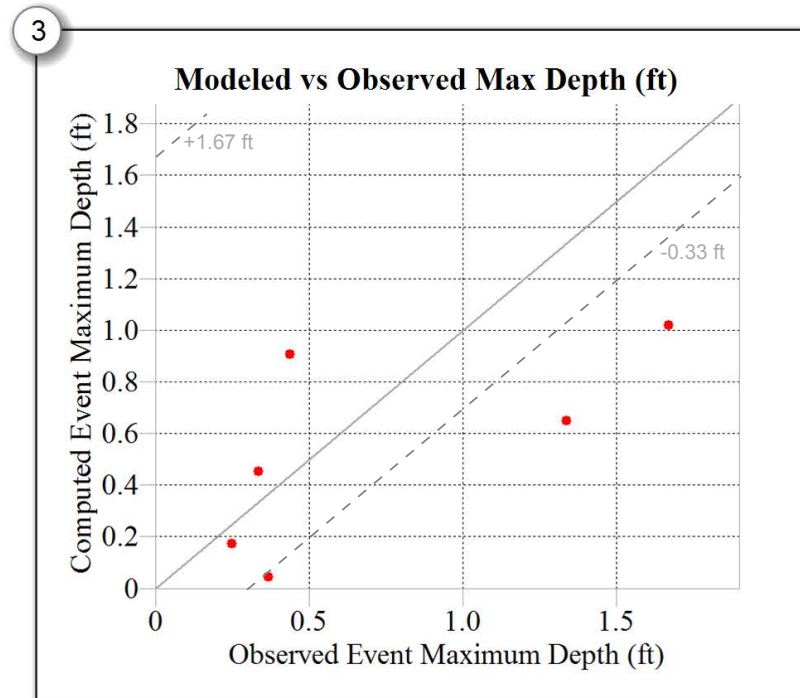
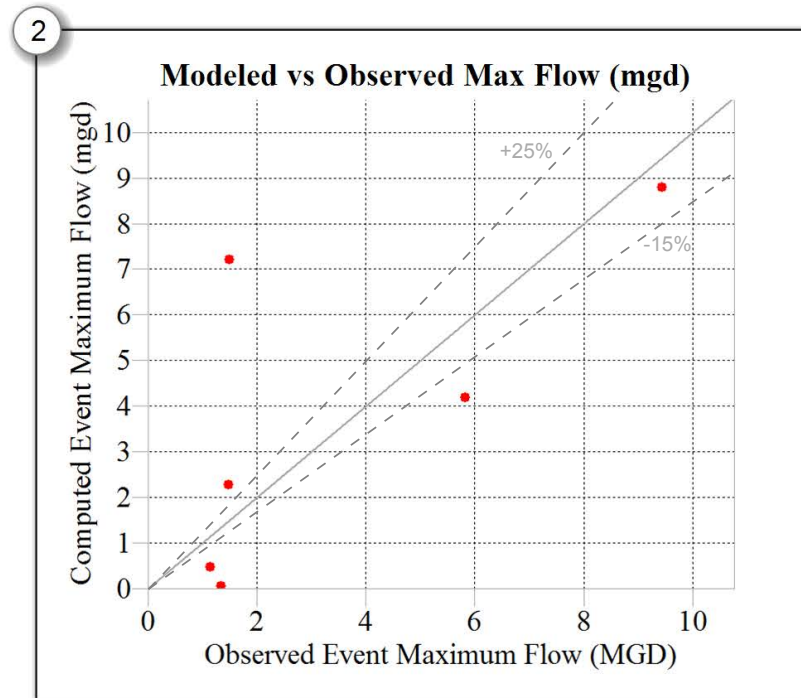
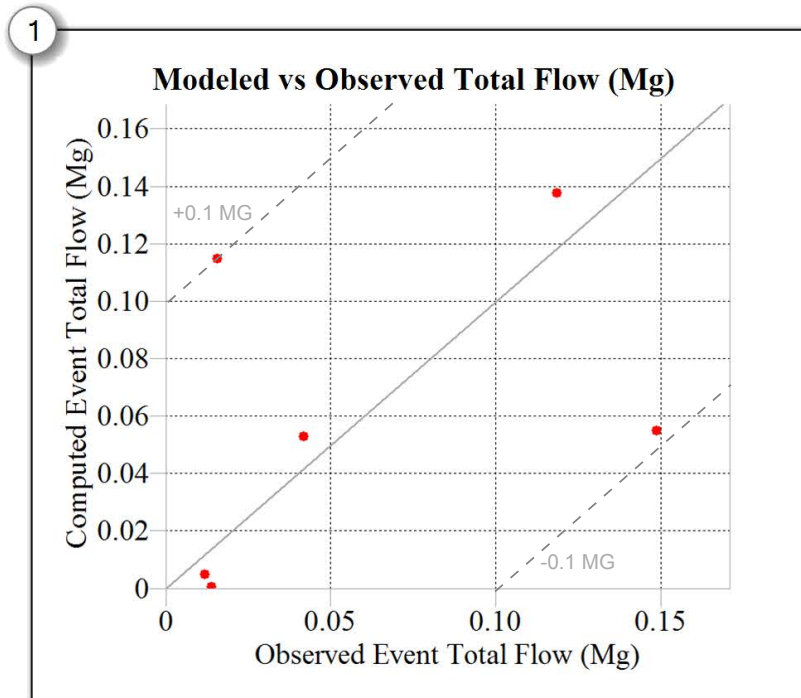


Appendix F
CSO 078 Wet Weather Flow Calibration Charts



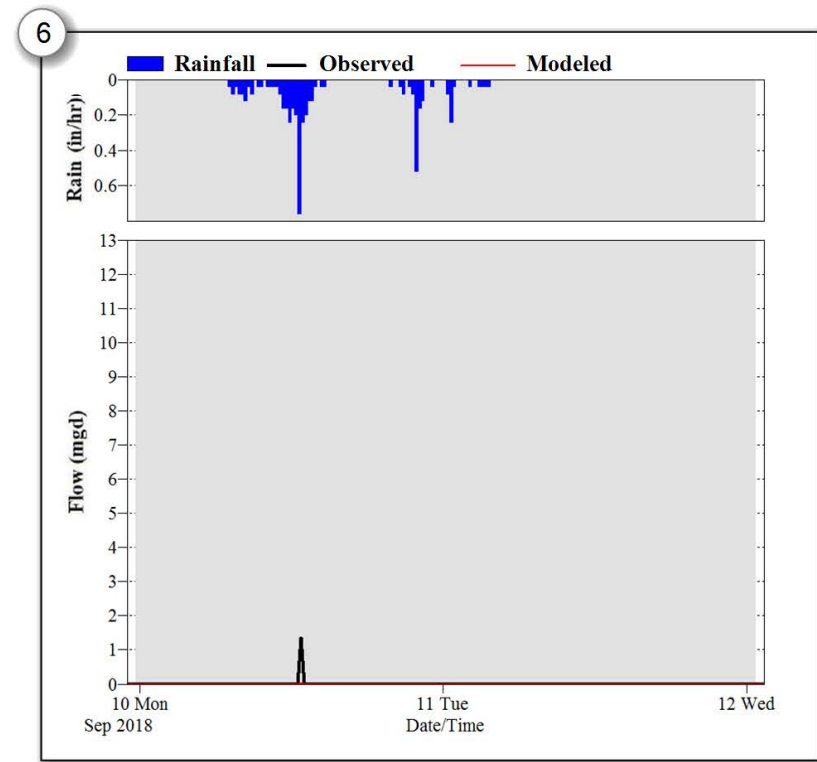
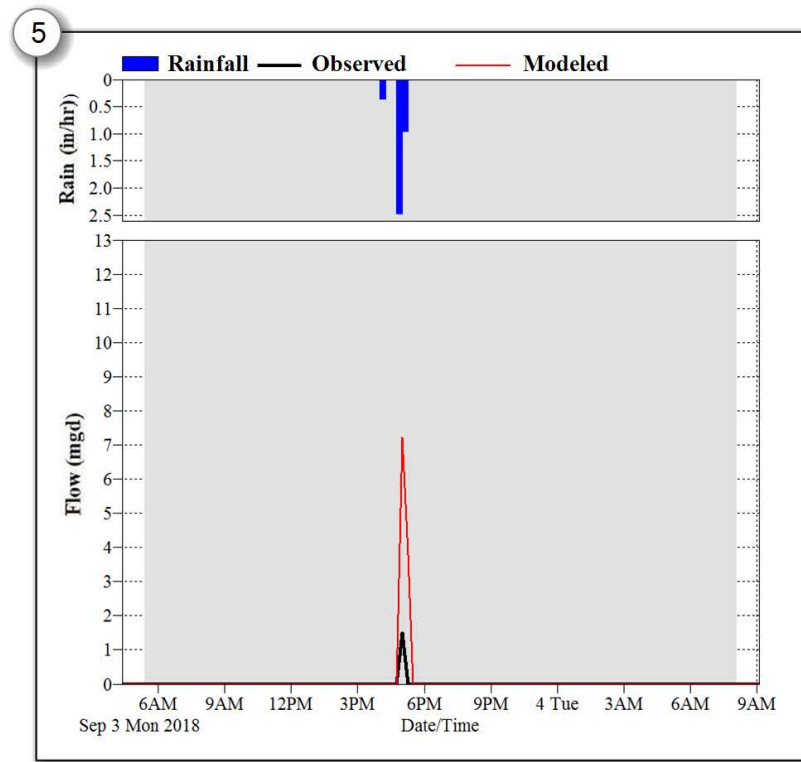
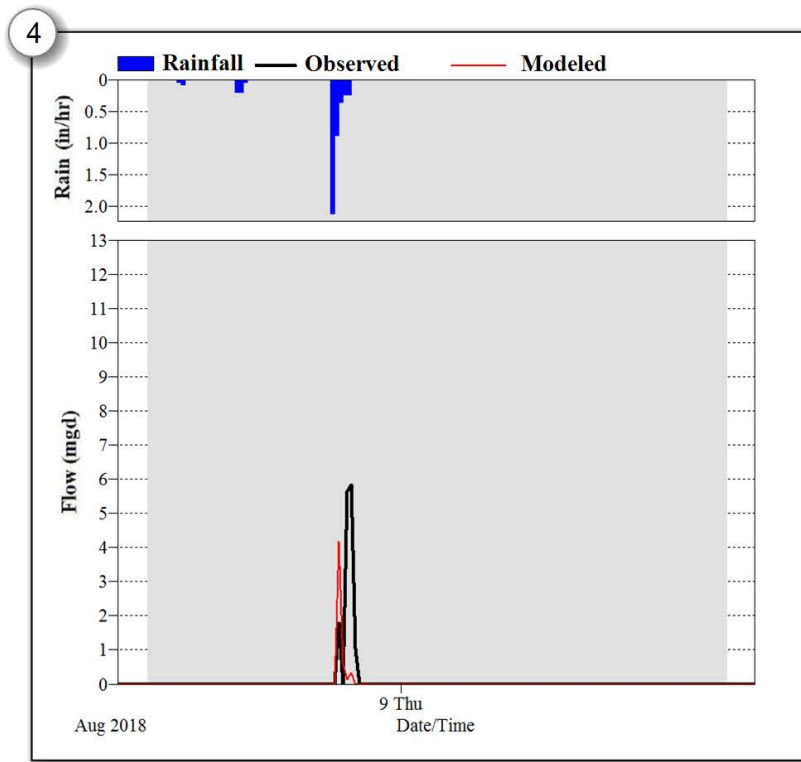
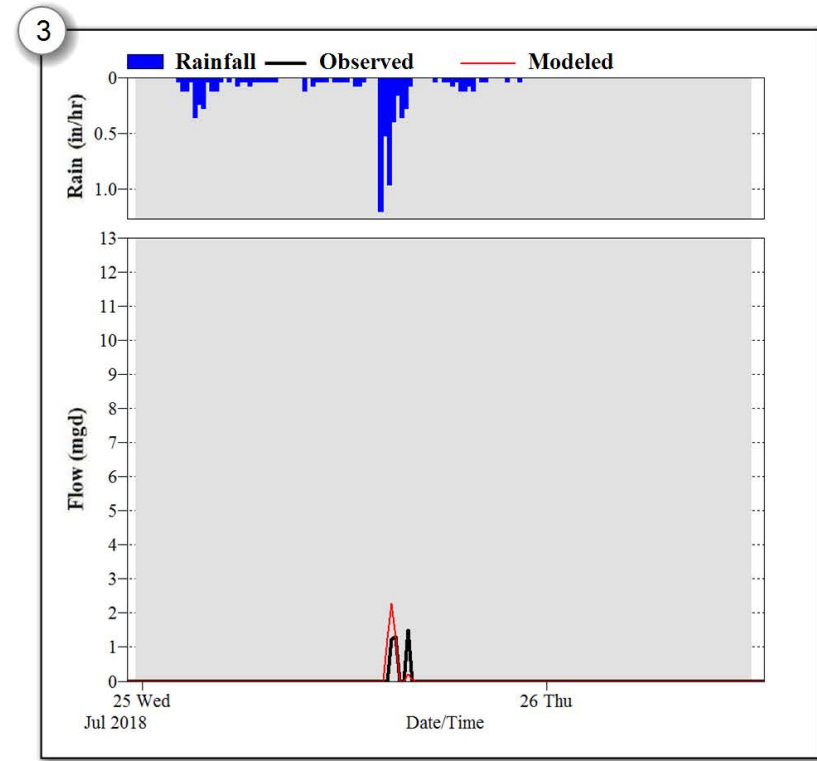
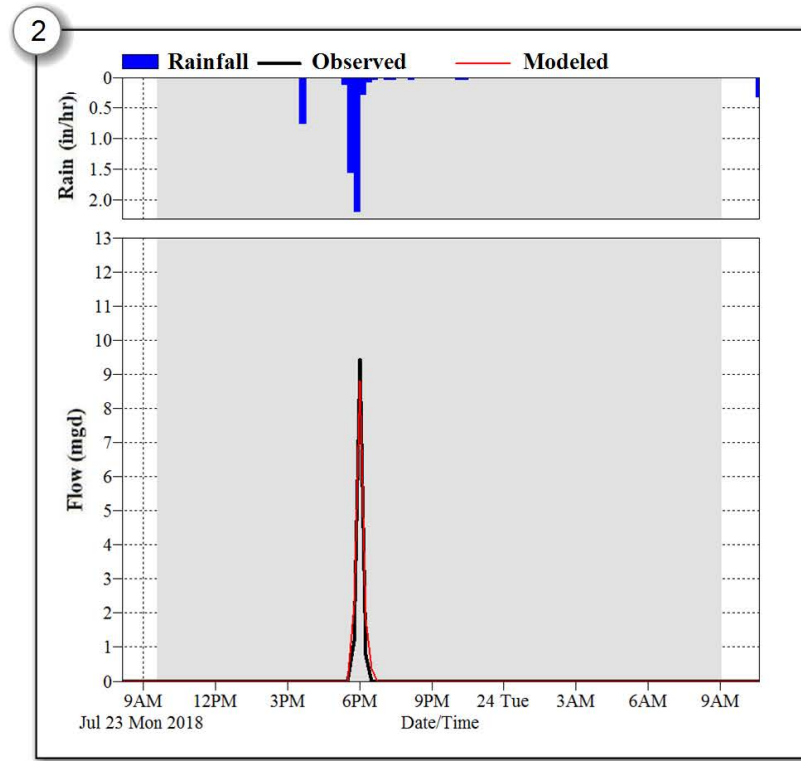
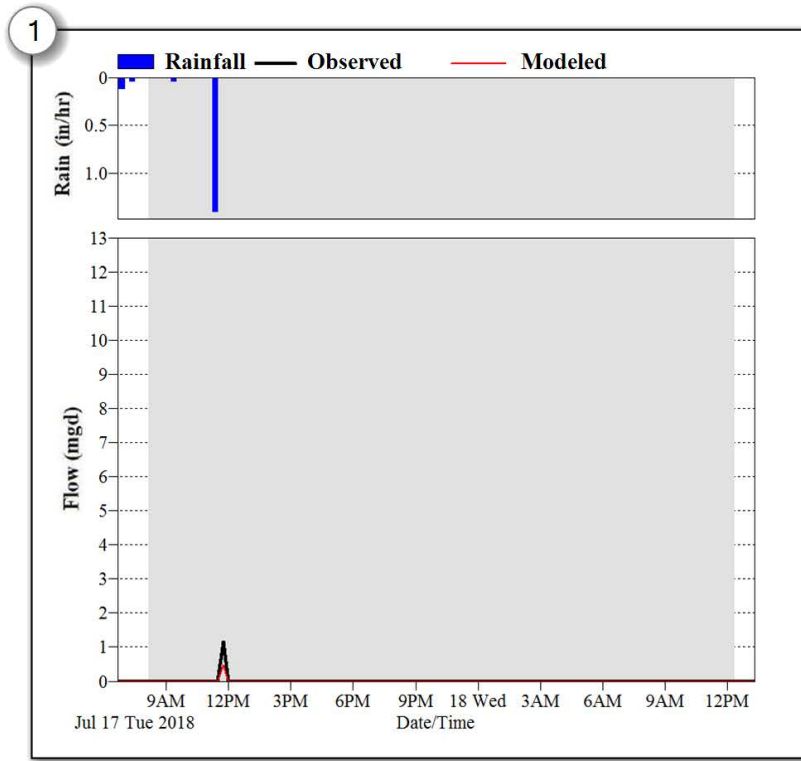
2018 SWMM Calibration
Flow Meter:
078_Overflow
 Scatter Plots and Long-term Hydrograph

- 1 Total Event Volume
- 2 Maximum Event Flow
- 3 Maximum Event Depth
- 4 Complete Hydrograph and Hyetograph

Owner:
Total Control System Services, inc.

Prepared for:
 Onondaga County Department of Water
 Environment Protection (OCWEP)

Prepared by:
JACOBS



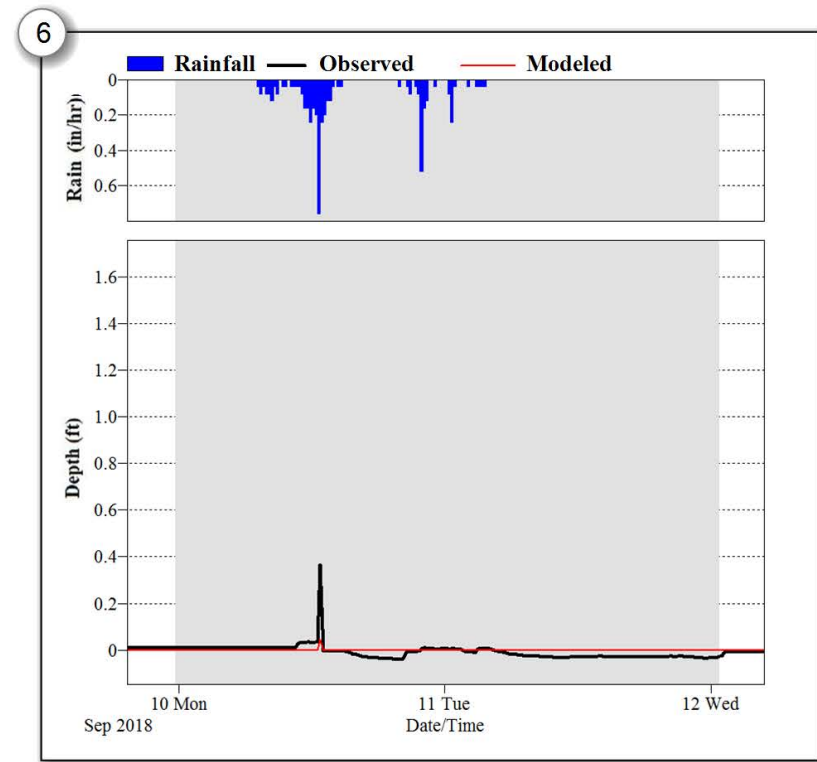
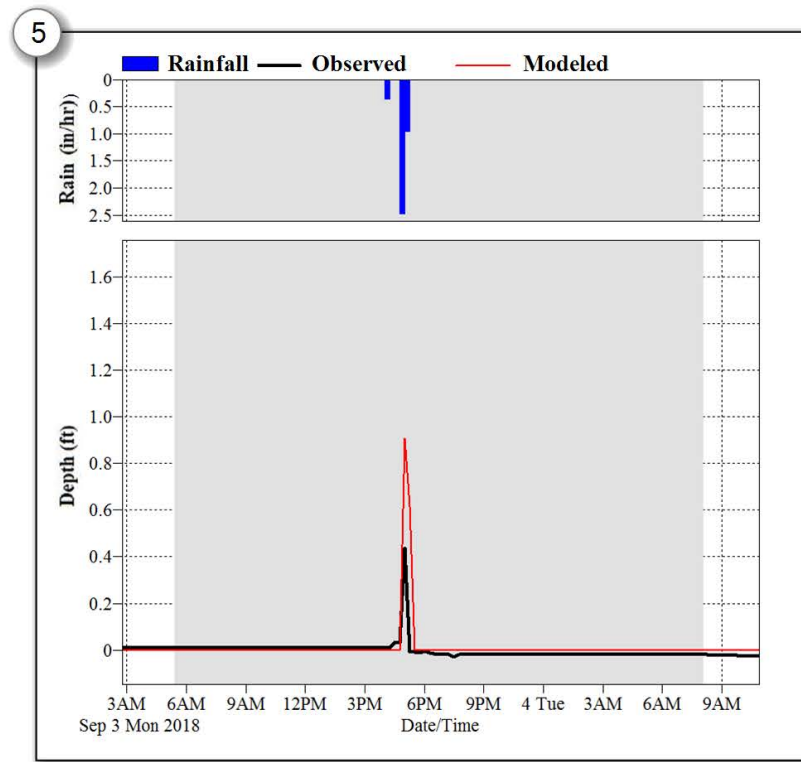
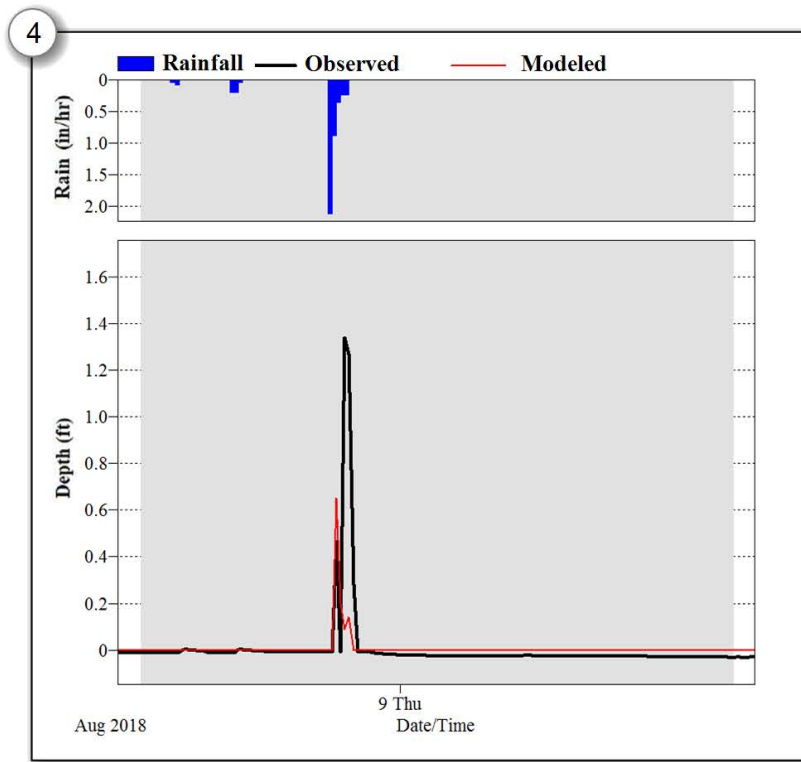
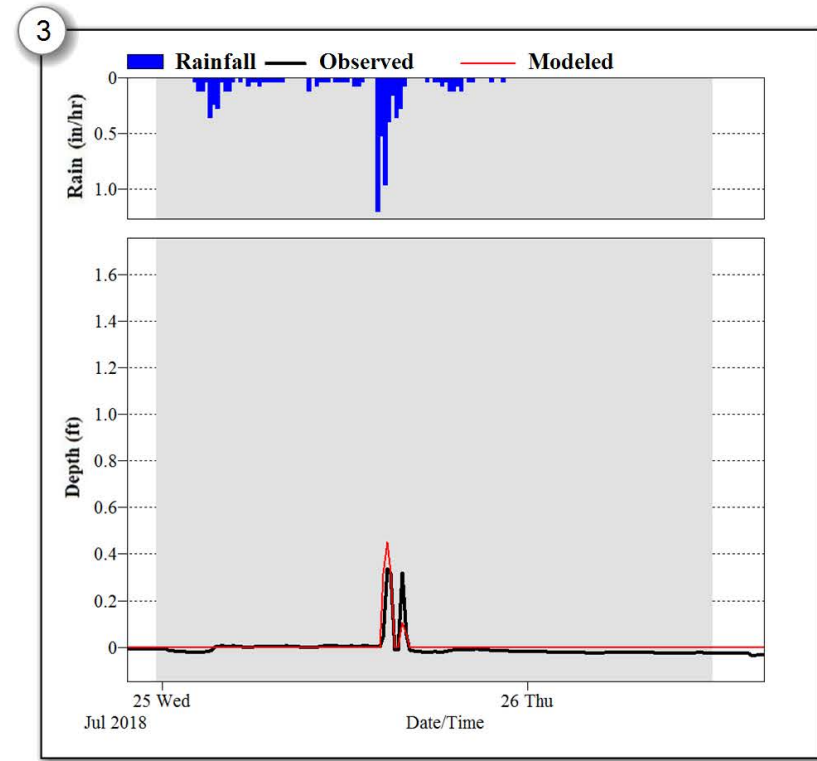
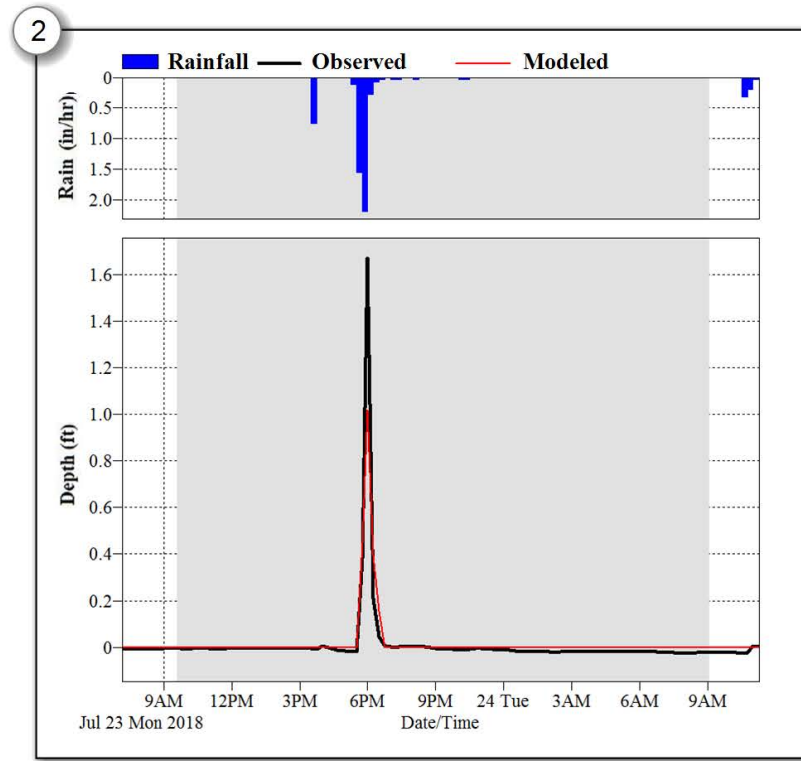
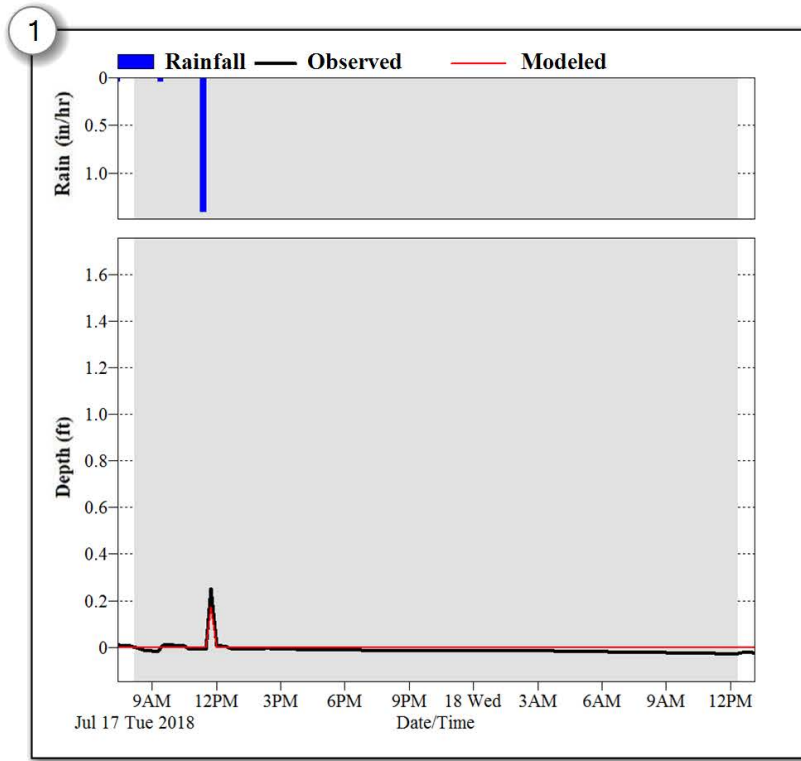
2018 SWMM Calibration
Flow Meter:
078_Overflow
 Event Flow Hydrographs

Rainfall Events:

- 1 July 17, 2018
- 2 July 23, 2018
- 3 July 25, 2018
- 4 August 8, 2018
- 5 September 3, 2018
- 6 September 10, 2018

Prepared for:
 Onondaga County Department of Water
 Environment Protection (OCWEP)

Prepared by:
JACOBS



2018 SWMM Calibration
Flow Meter:
078_Overflow
 Event Depth Hydrographs

Rainfall Events:

- 1 July 17, 2018
- 2 July 23, 2018
- 3 July 25, 2018
- 4 August 8, 2018
- 5 September 3, 2018
- 6 September 10, 2018

Prepared for:
 Onondaga County Department of Water
 Environment Protection (OCWEP)

Prepared by:
JACOBS